


POSTAL POUCHES

GRID PLANS Scale 1:2500



3074
5007ha
9.90

Pond

3066
5153ha
12.73

Park

Ponds

616

14

615

614

Caen Hill Brickworks
(disused)

Clay Pit
(disused)

3042
19102ha
44.73

2

The Brickyard House

Olive Branch

Def

3528
105ha
26

Springfield

B.M. 98.02m

CAEN HILL

Tennis Court

Poultry Houses

Caen Hill Farm

16
25
243ha
60

1527
146ha
36

1529
340ha
84

2628
889ha
22

1624
040ha
10

2821
2559ha
6.32

1310
652ha
1.61

1813
360ha
89

B.M. 76.15m

DEVIZES RD

WHITELEYS ROAD

R.F.C.

46
15
3

4613
530h
1.31

NOT PLOTTED.

ORDNANCE

ST 9862-9962
WILTSHIRE

986

987

988

989

990

5400
79ha
2.3

Pond

5200
170ha
4.2

3100
1.49

0005
445ha
3.57

6287
3.854ha
9.52

7275
4.096ha
10.12

8472
032ha
08

9368
1.489ha
3.68

5069
566ha
11.28

8762
1.611ha
3.98

6760
105ha
26

9755
1.833ha
4.53

9857
227ha
56

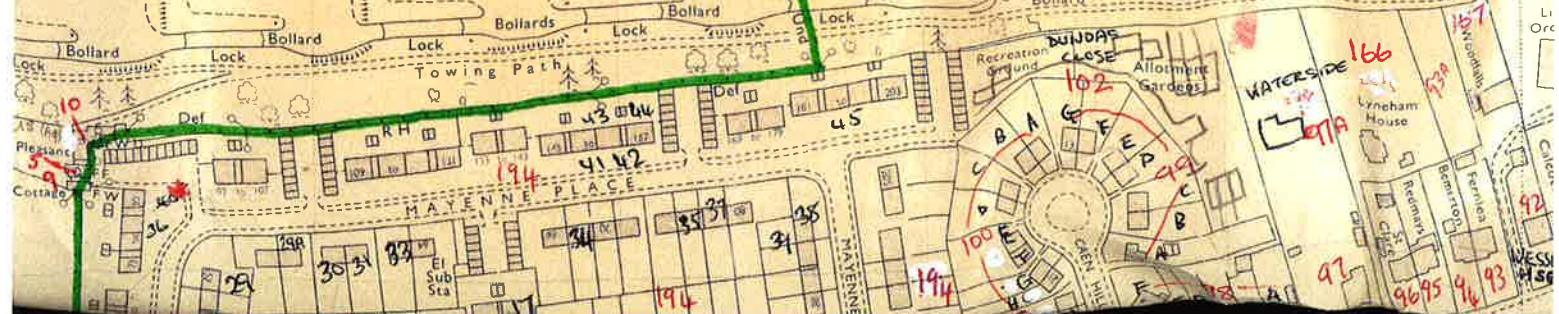
net & Avon Canal

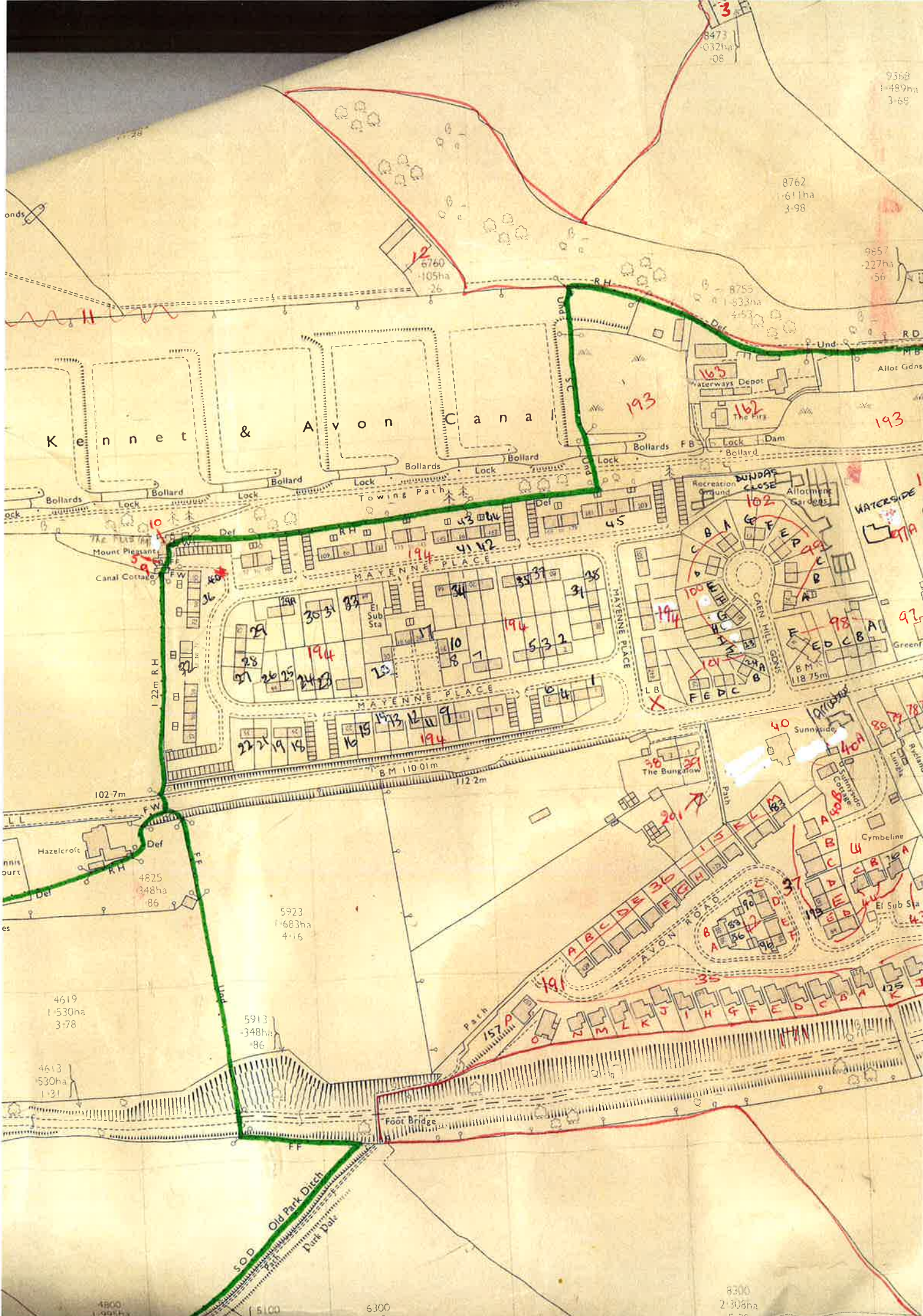
193

193

DUNDAS CLOSE

WATERSIDE 166



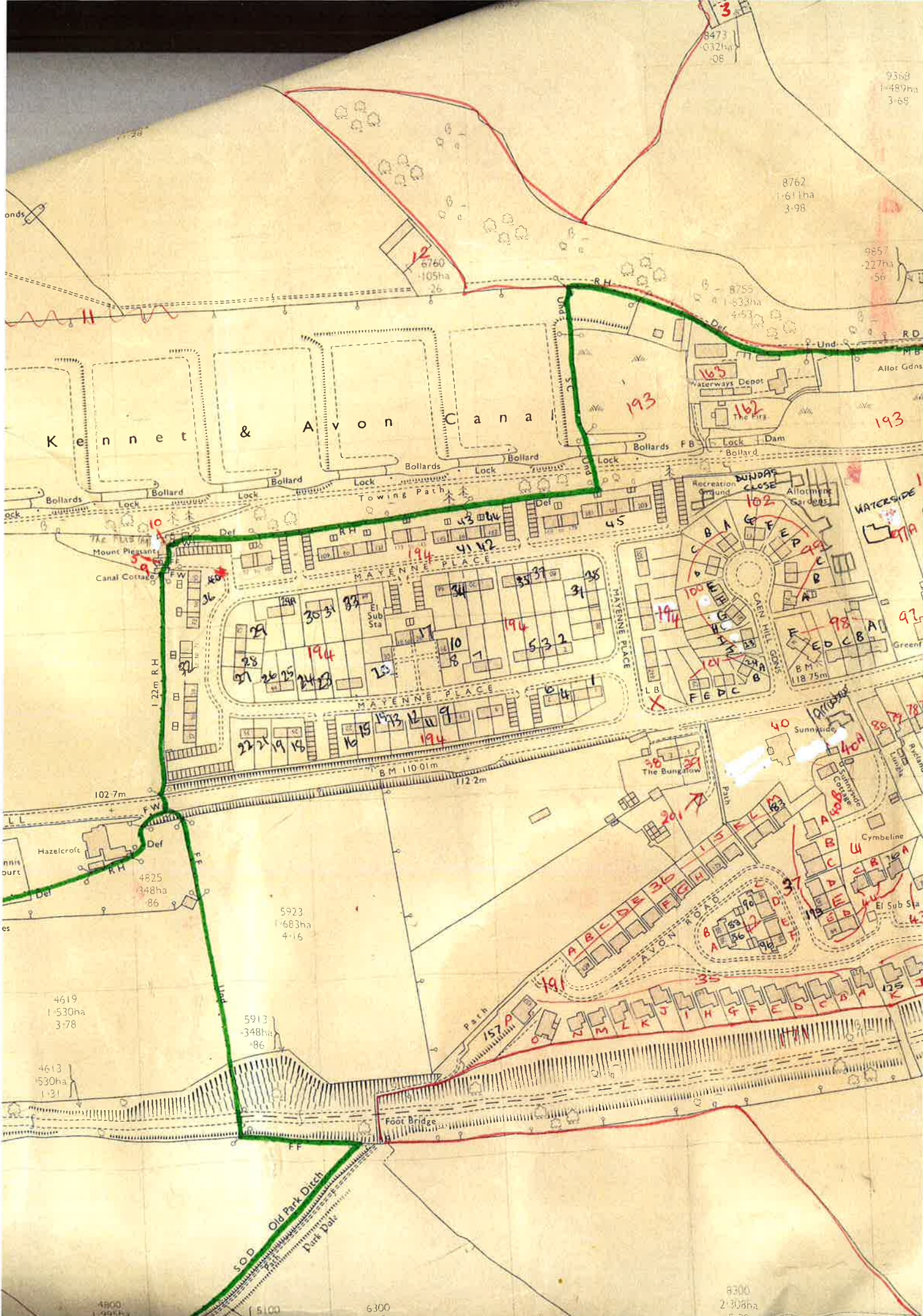


Kennet & Avon Canal

MAYENNE PLACE

AVON ROAD

Old Park Ditch

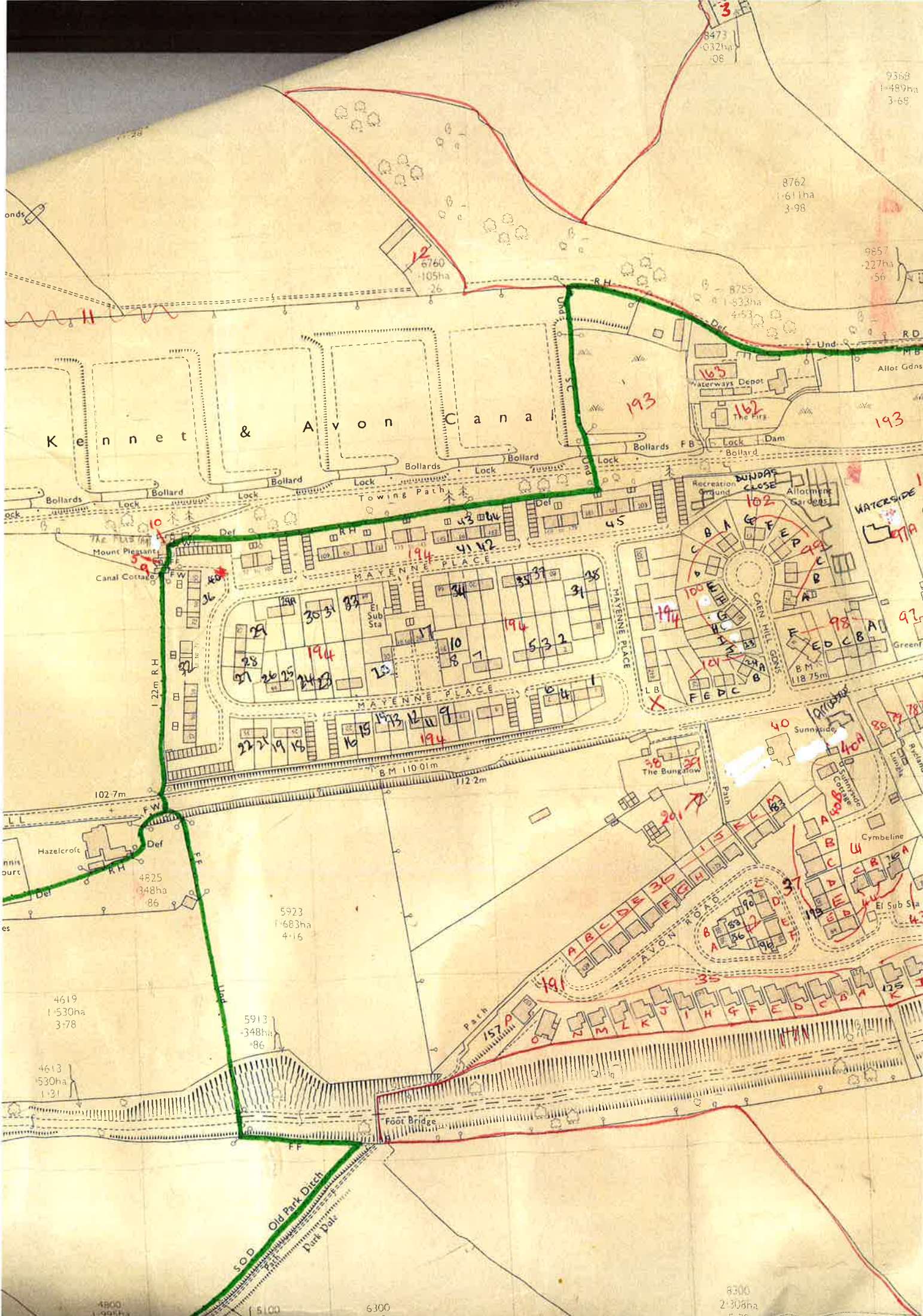


Kennet & Avon Canal

MAYENNE PLACE

AVON ROAD

Old Park Ditch

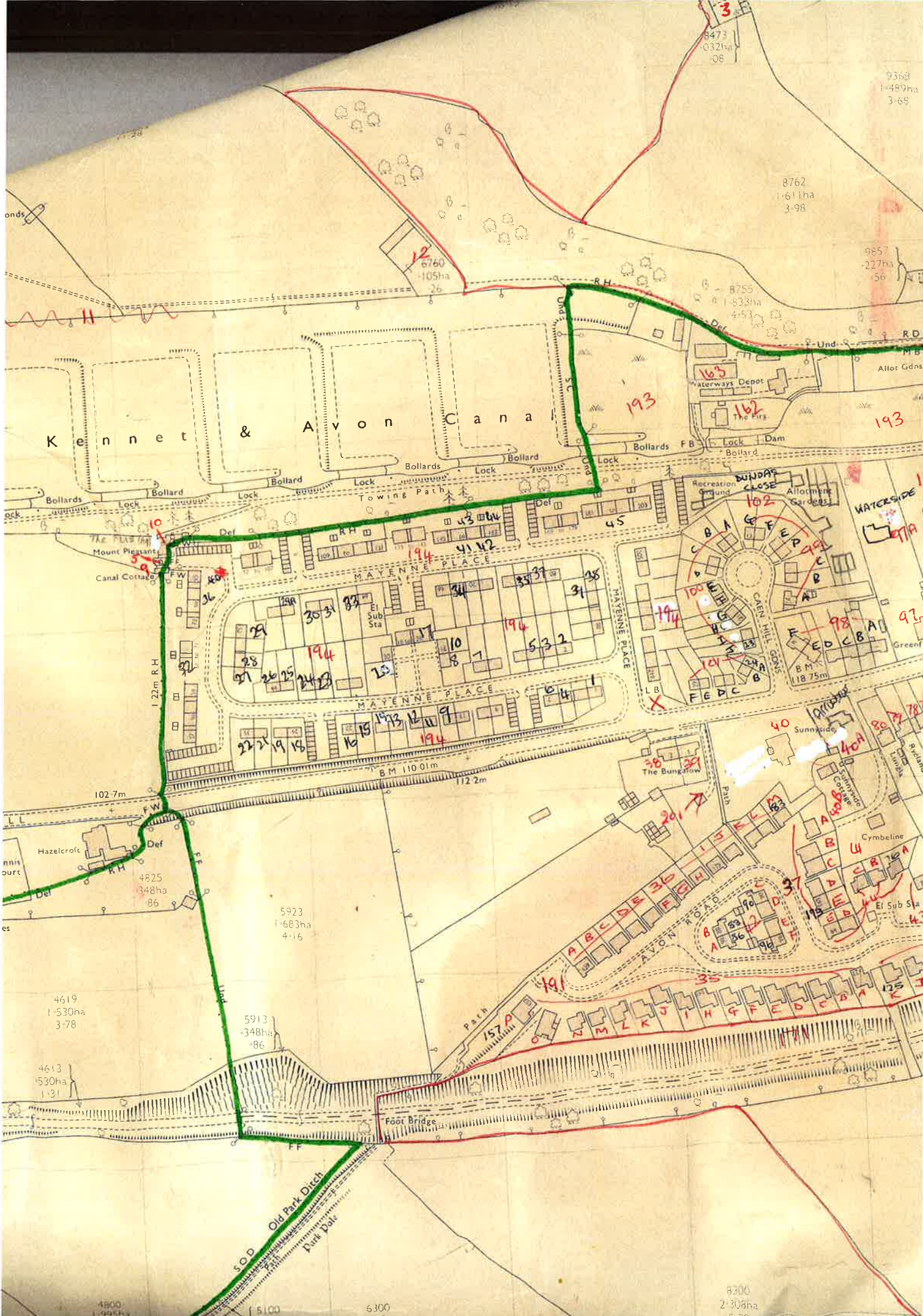


Kennet & Avon Canal

MAYENNE PLACE

AVON ROAD

Old Park Ditch

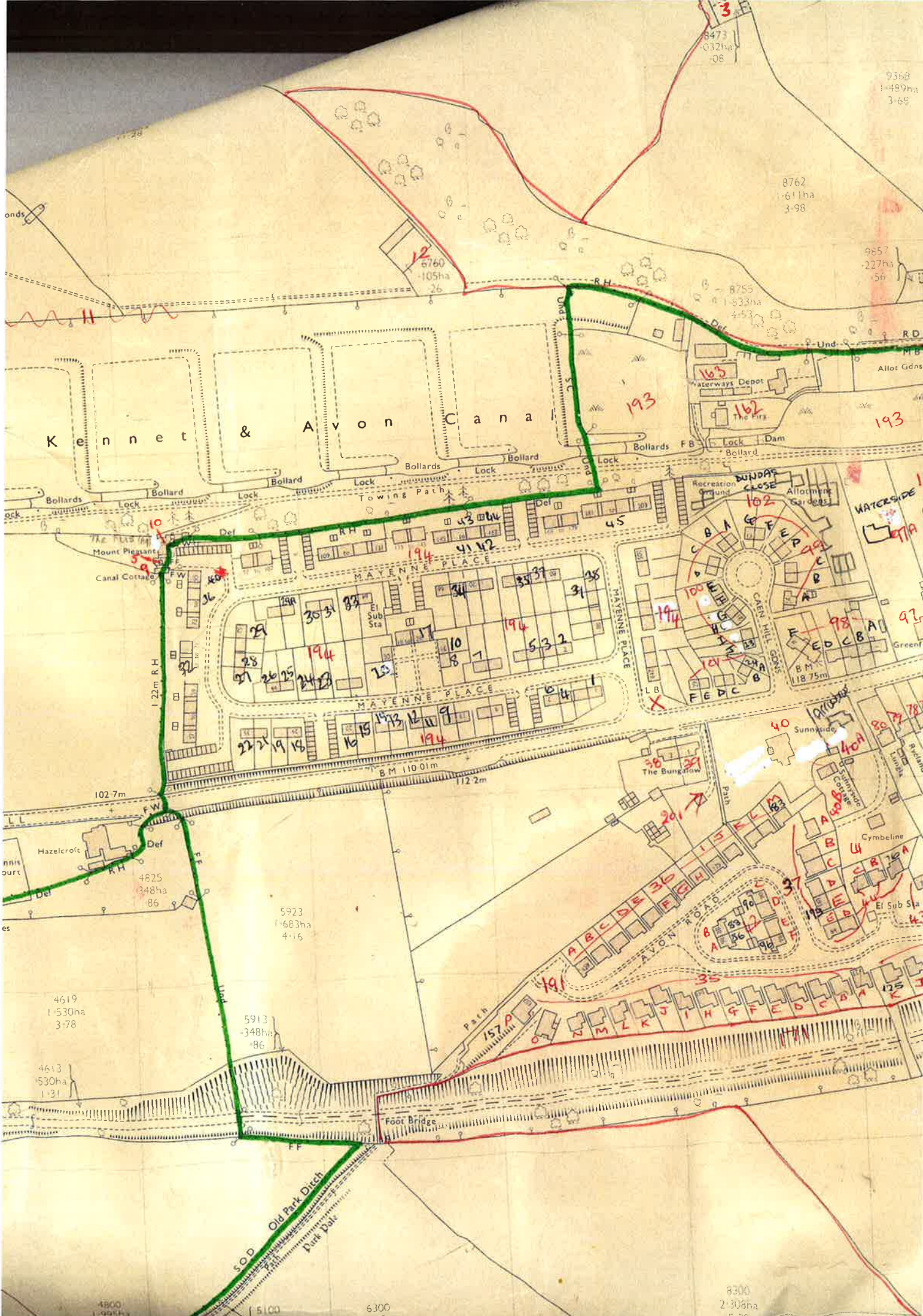


Kennet & Avon Canal

MAYENNE PLACE

AVON ROAD

Old Park Ditch



Kennet & Avon Canal

MAYENNE PLACE

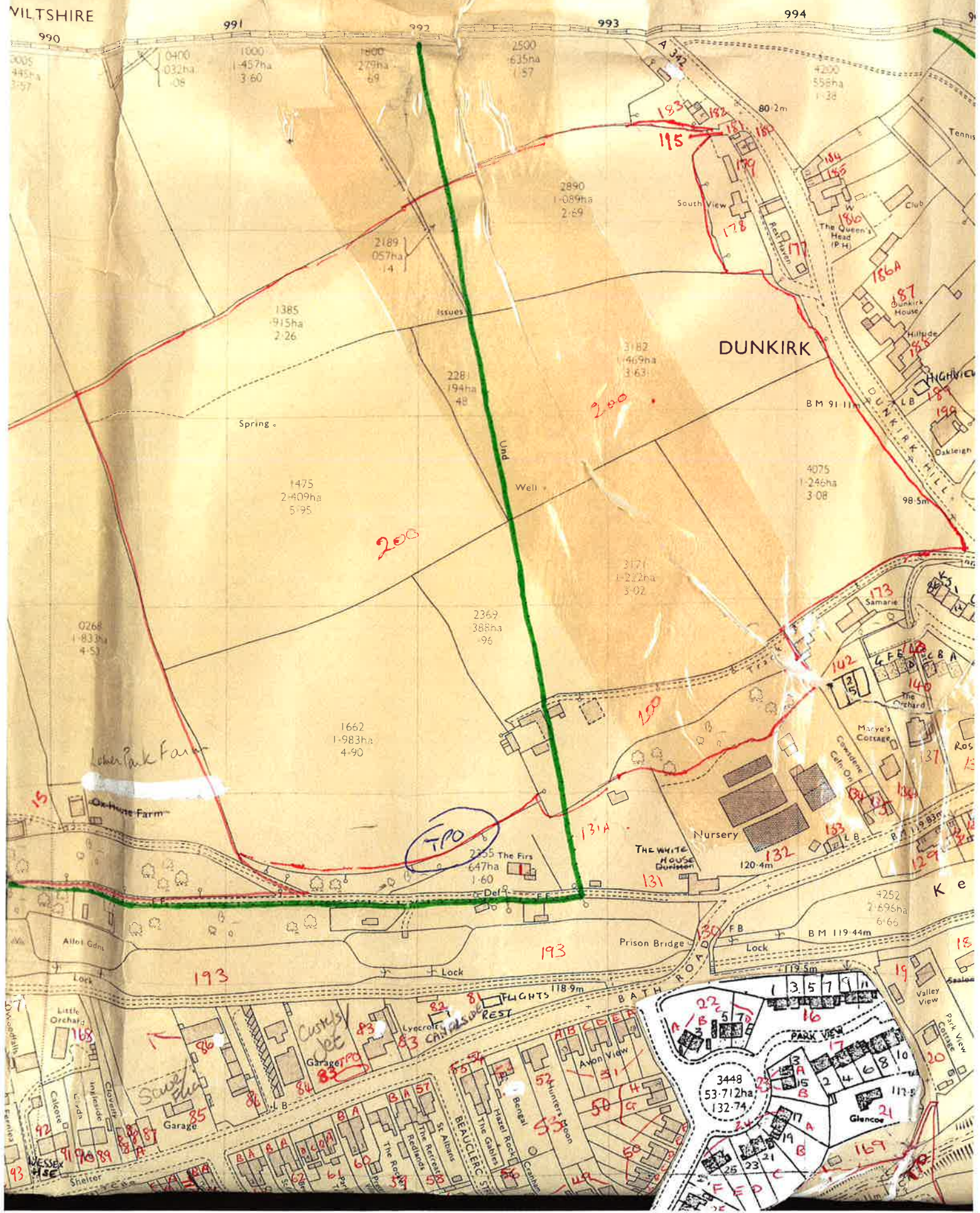
AVON ROAD

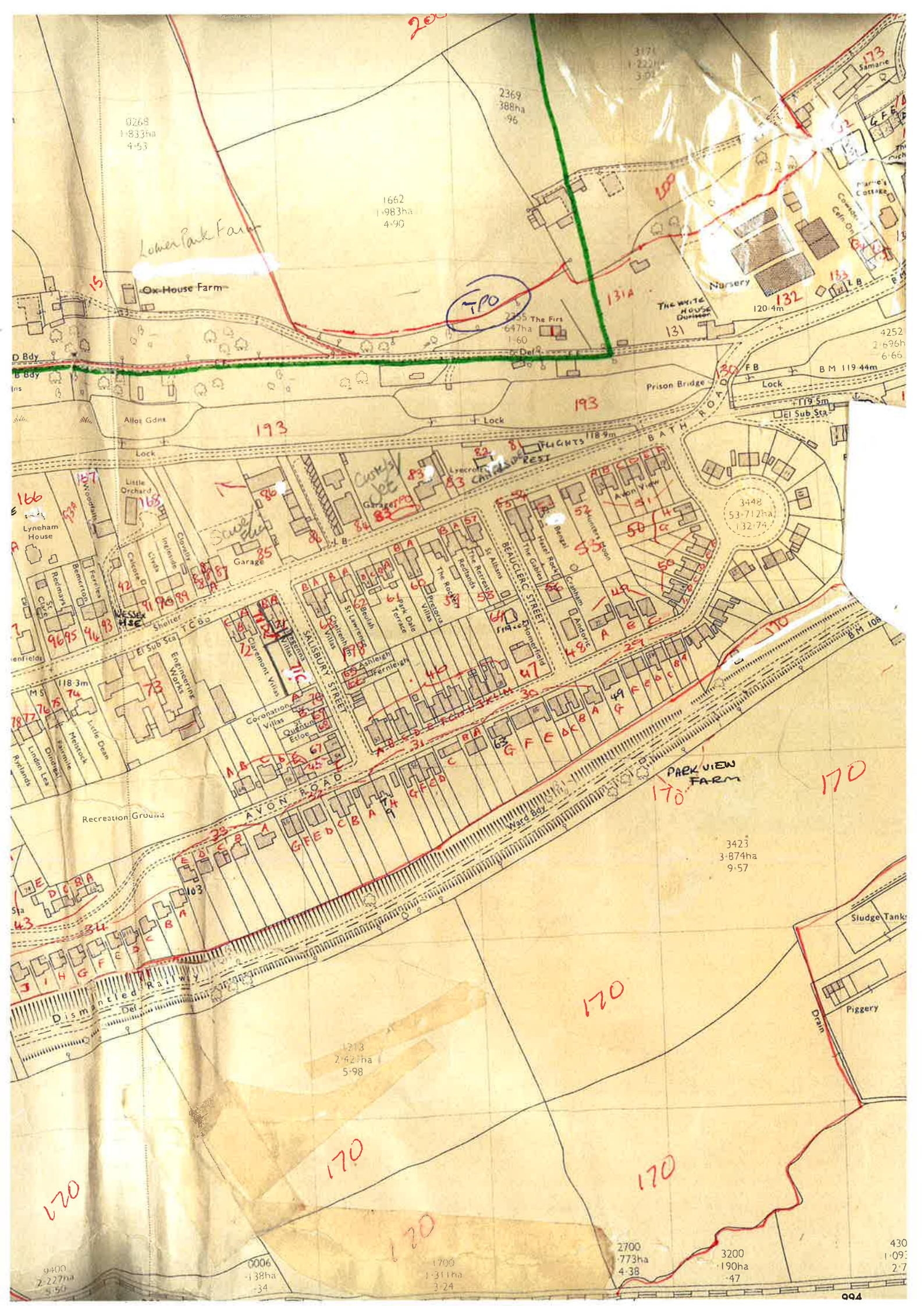
Old Park Ditch

NCE SURVEY

HEIGHTS IN METERS

T 9862-9962
WILTSHIRE





0268
1833ha
4.53

1662
1983ha
4.90

2369
388ha
96

3171
1221ha
3.94

4252
2696ha
6.66

3448
53712ha
132.74

3423
3874ha
9.57

1213
2427ha
5.98

2700
773ha
4.38

3200
190ha
47

430
1093ha
2.7

9400
2227ha
4.50

0006
138ha
34

1700
1311ha
3.24

METRES



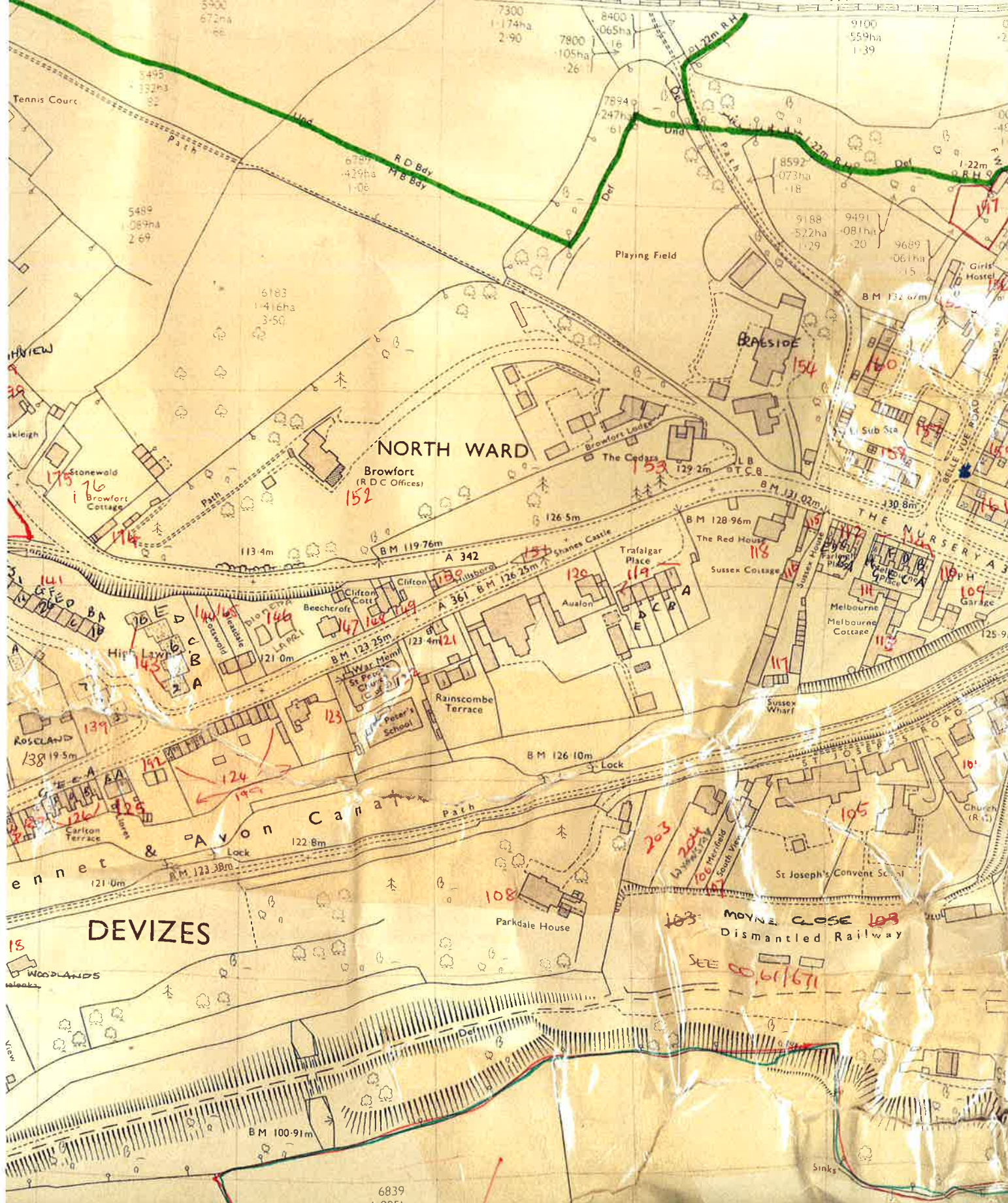
PLAN ST

ROWDE C P

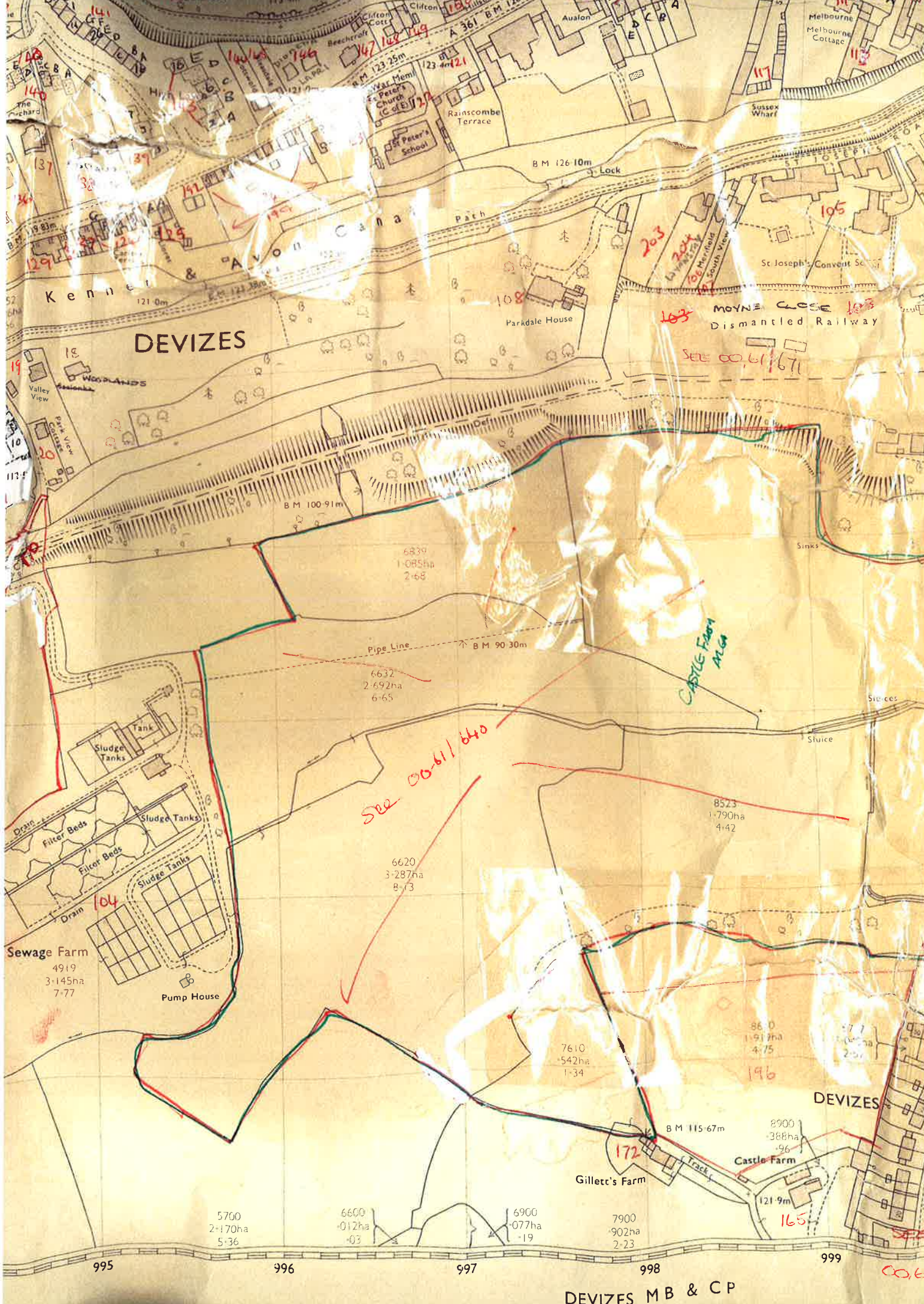
DEVIZES R D

ROUNDWAY C

995 996 997 998 999



6839
1.085ha



DEVIZES

MOYNE CLOSE
Dismantled Railway

CASTLE FARM AREA

SEE CO-61/671

Sewage Farm
4919
3.145ha
7.77

Sludge Tanks
Filter Beds
Drain
Pump House

Castle Farm
8900
388ha
96

Gillett's Farm
172
121.9m

5700 2.170ha 5.36	6600 .012ha .03	6900 .077ha .19	7900 .902ha 2.23
-------------------------	-----------------------	-----------------------	------------------------

995 996 997 998 999

DEVIZES MB & CP

SEE