

9940

Component plans  
Diagram Plan numbers Date of Revision Datum of Levelling

This article is the property of the Director General of the Ordnance Survey, Romsey Road, Maybush, Southampton, SO9 4DH  
The finder is requested to take it to the nearest Police Station.

PLAN  
ST9940

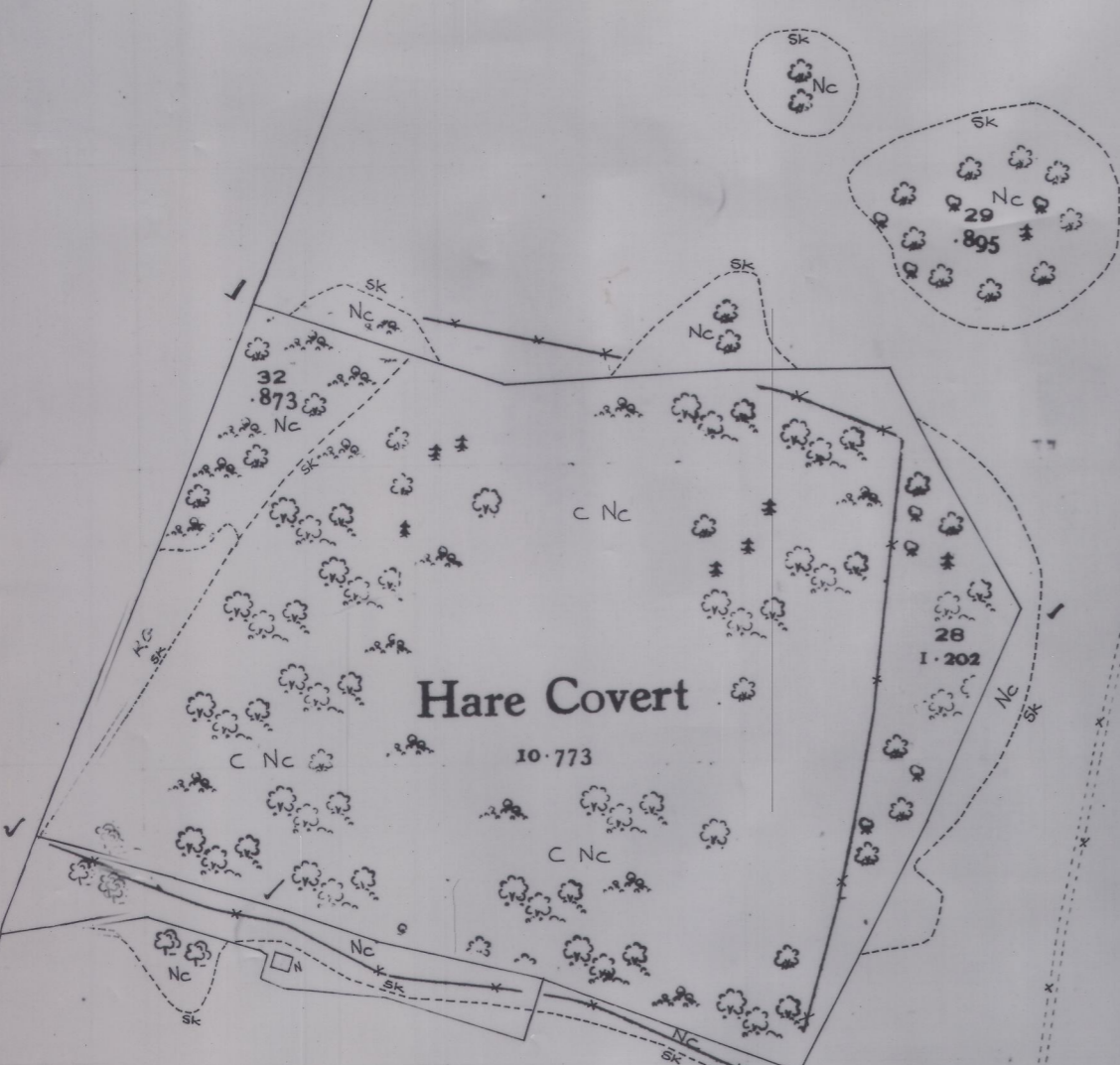
Revision of March 1976

ORDNANCE SURVEY  
22 MAR 1976  
S.W.9 BRISTOL


Edge Comp  
J. Feb. 69  
RS.

EAST CODFORD DOWN

22  
23-109



23  
42-072




8

Edge Comp  
1.6.69

Edge Comp  
J. Feb. 69



27  
026



32  
73-326

31  
467

S t o n y H i l l

Reservoir  
(Covered)

Lower  
Down

C Nc (2.6.69)

Edge Comp  
3.6.69

OLD TRIGS CANCELLED